



TURN-BY-TURN DIRECTIONS

MAY 19-23, 2025



Letter From the Rally Director:

Welcome to the 2025 Lap the Lake Rally! We are so excited to have you join us on our fifth 1,000-mile jaunt around Lake Michigan. The goal of this event is to provide a fun road “rally” experience for any and all car enthusiasts, we are absolutely thrilled to have Between the Fenders as our partner in this endeavor this time. While the word “rally” has come to mean a high speed, dangerous race, we are coming back to the roots of the term – a point-to-point tour where you get to experience drive at the posted speed.

When we first started putting this rally together and researching other rally events, we noticed a common theme amongst all of them: a high barrier to entry. Some had very particular requirements about what cars qualify, some cost thousands of dollars just to enter, and most had complicated rules for participation. So, we set out to coordinate an event with simple entry requirements, a modest entry fee, and affordable hotel rates. This event is a “pick your adventure” tour of some beautiful country roads, and small towns. We encourage you to try a side-road, stop to take in nature, or just shop at a roadside store.

The spirit of this event is to celebrate our collective passion for cars, the road, and adventure. Come along with us as we explore some of the best of what the Lake Michigan region has to offer.

I want to introduce you to Between the Fenders, the new parent company of Rambler Rallies. Between the Fenders is a company born from the idea that the passion around cars needs to be focused on what happens when you are between the fenders. Often, we focus on the person behind the wheel, rather than the joy of being out on the road. Rambler Rallies is about having fun, and it fit nicely in the Between the Fenders focus. We hope to keep the low cost, simple requirements and affordable hotels as our focus, but to do that, we need your feedback. So, during the week, or in the weeks after – please let us know what you liked, thought should be different and any thoughts on where to host the next Rambler Rally.

Thank you for taking this journey with us and please be safe and follow the rules of the road.

William R Ellis
Rambler Rallies/Between the Fenders



ABOUT THE RALLY

Our #1 goal is to have a fun and safe event for everyone involved; if you have any questions, please don't hesitate to contact us via email at contactus@ramblerrallies.com or via the group WhatsApp. Some critical info is listed below; please take a moment to review it.

- **Safety**
 - If something happens, pull off to a safe place, and assess the next step
 - If you need Emergency help, call 9-1-1
 - If you have broken down, let us know so we can let others know where you are
 - Remember we lose an hour on the second day of the tour, change your clocks
- **Social Media**
 - We encourage you to upload pics and videos to social media! Tag us and we will be happy to share your post with our followers as well!
 - Hashtags: **#lapthelake #RamblerRallies**
 - Instagram: **@ramblerrallies**
 - Send pics for us to post to contactus@ramblerrallies.com
- **Vehicle Support**
 - Our Rally Director has a wide assortment of tools and know with him. Should you need any assistance, shoot a text to (781) 454-7037
- **Weather / Bugs / Washes**
 - This is a rain or shine event, May weather can be great, or not....Plan ahead!
 - Bring bug spray, this part of the country is known for bugs
 - We will have a weather and car wash update each morning in our daily update email.
- **Vehicle Preparation**
 - Vehicles **MUST** be **STREET LEGAL** & have **VALID INSURANCE** – Paperwork will be checked at start of the event (or image provided prior), when you sign the liability waiver.
 - Make sure you are prepared for the event, check:
 - Tire Tread & Pressure
 - Oils & Fluids
 - Brake Pad & Shoes
 - Wipers
 - Lights
 - Jumper Cables
 - Spare tire (check air)
 - It's a wise idea to carry spares for parts that may be hard to find on the road like:
 - Points
 - Fuses
 - Dizzy Cap & rotor
 - Spare fluids (oil, coolant, brake fluid, etc)
 - A basic tool kit is also a good idea to have on hand



ABOUT THE RALLY

- The Route
 - **The route in this guide is NOT MANDATORY, however, it does provide lots of great scenic non-interstate driving.**
 - Carry a road map or mobile device with a map application in case you get lost or there are unexpected road closures. (You can tell Google Maps to avoid highways, which is a good way to find fun alternative routes for those who don't like interstate driving)
 - This guide may have updates before the event; they will be posted online and in print at the start.
 - We will do our best to monitor published road closures or other obstacles for the route and will include this information at the morning check-in.
 - The roads can be rough, so in the morning we will let you know if we know of some sections to avoid.
- Announcements & Notices
 - Any updates or changes will be discussed at the 10:00 am drivers meeting 5/19/25
 - A daily email will be sent out each morning around 6 am to all participants, re-capping the previous day and providing any information needed for the day ahead.
 - Join our WhatsApp Group Chat to stay connected with other participants and get real-time updates from us.
- Directions – Follow a pattern where possible

A >>>Take M-22 S, US-31 S, US-10 W, S Lakeshore Dr, \ County Rd A-2/Blue Star Hwy (189 / 4 hr 19 min)

B 3. Turn **RIGHT** onto Lake St

D - 1.1 mi

C 4. Continue onto M-22 S/Frankfort Ave

- 27.7 mil

E • Continue to follow M-22 S

A – Important note or direction and (Miles / Time) for this segment

B – Step in the directions C – Direction to Turn D – Miles to travel after the turn or maneuver



<https://chat.whatsapp.com/IIPTpOpbqny9g1j352cnl3>

Day 1: Evanston, IL to Manitowoc, WI

Start: Double Clutch Brewing: 121 Ashland Ave, Evanston, IL 60201 - (224) 999-6850

Checkpoint: Harley Davidson Museum: 400 W Canal St, Milwaukee, WI 53201 - (414) 287-2789

Finish: Holiday Inn Manitowoc by IHG - 4601 Calumet Ave, Manitowoc, WI 54220 - (920) 682-6000

SCHEDULE:

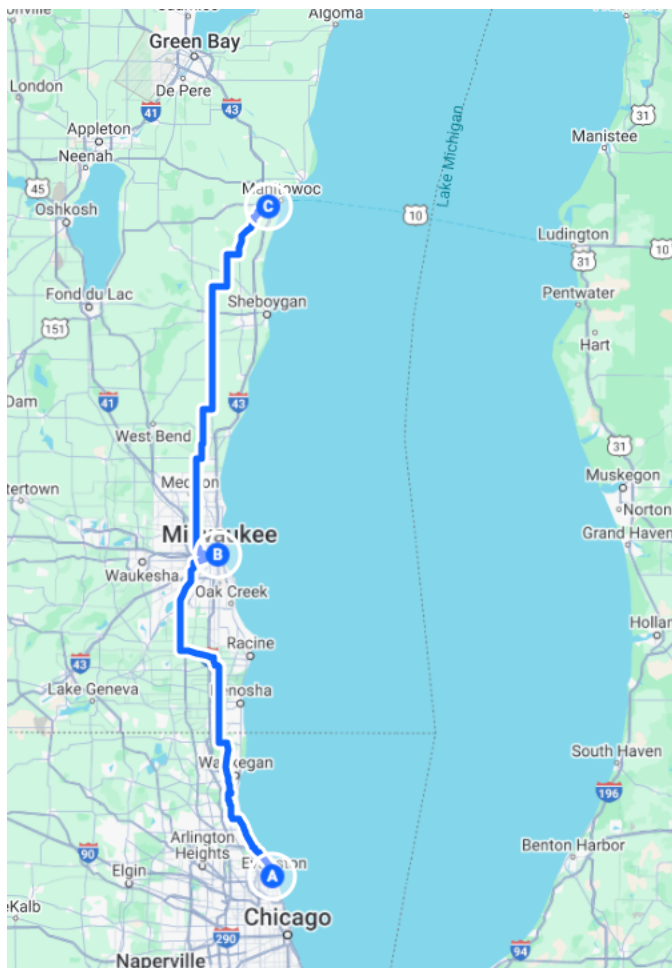
9AM: Rally Opening Event & Drivers Meeting

- Check-in will open at 9:00 AM
- Breakfast bar on site – food and includes beverages – Hosted by Between the Fenders
- Driver & Crew Meeting will be at 10:00 AM all drivers MUST be in attendance
- Meet and mingle with fellow rally participants
- Depart After the Drivers Meeting at 10:30 AM

1:30 PM: Arrive @ Harley Davidson Museum

5:30 PM: Arrive Holiday Inn Manitowoc by IHG

6:00 PM: Reception in Manitowoc Room – Pizza and Drinks



Day 2: Manitowoc, WI to Munising, MI

Start: Holiday Inn Manitowoc by IHG - 4601 Calumet Ave, Manitowoc, WI 54220 - (920) 682-6000

Checkpoint 1: Sandy Point Lighthouse - 2-20 Beaumier Way Road, Escanaba, MI 49829

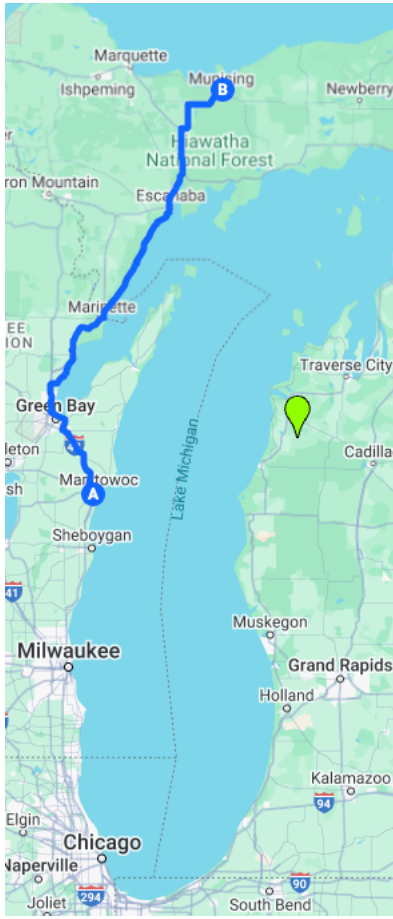
Finish: Comfort Inn & Suites Munising-Lakefront, E, 9388 E Munising Ave, Munising, MI 49862 - (906) 387-6600

SCHEDULE:

9AM: Daily Start

- Check your email for morning updates, usually between 6-7am.
- Note that we will cross the time change – set your clocks AHEAD 1 hour
- Set your GPS to “Avoid Highways” and enjoy a scenic trip up to Munising, MI!

5:30PM : Arrive In Munising, MI



Day 3: Munising, MI to Mackinaw City, MI

Start: Comfort Inn & Suites Munising-Lakefront, E, 9388 E Munising Ave, Munising, MI 49862 - (906) 387-6600

Checkpoint: Paul Bunyan 1000 W Lakeshore Dr, Manistique, MI 49854

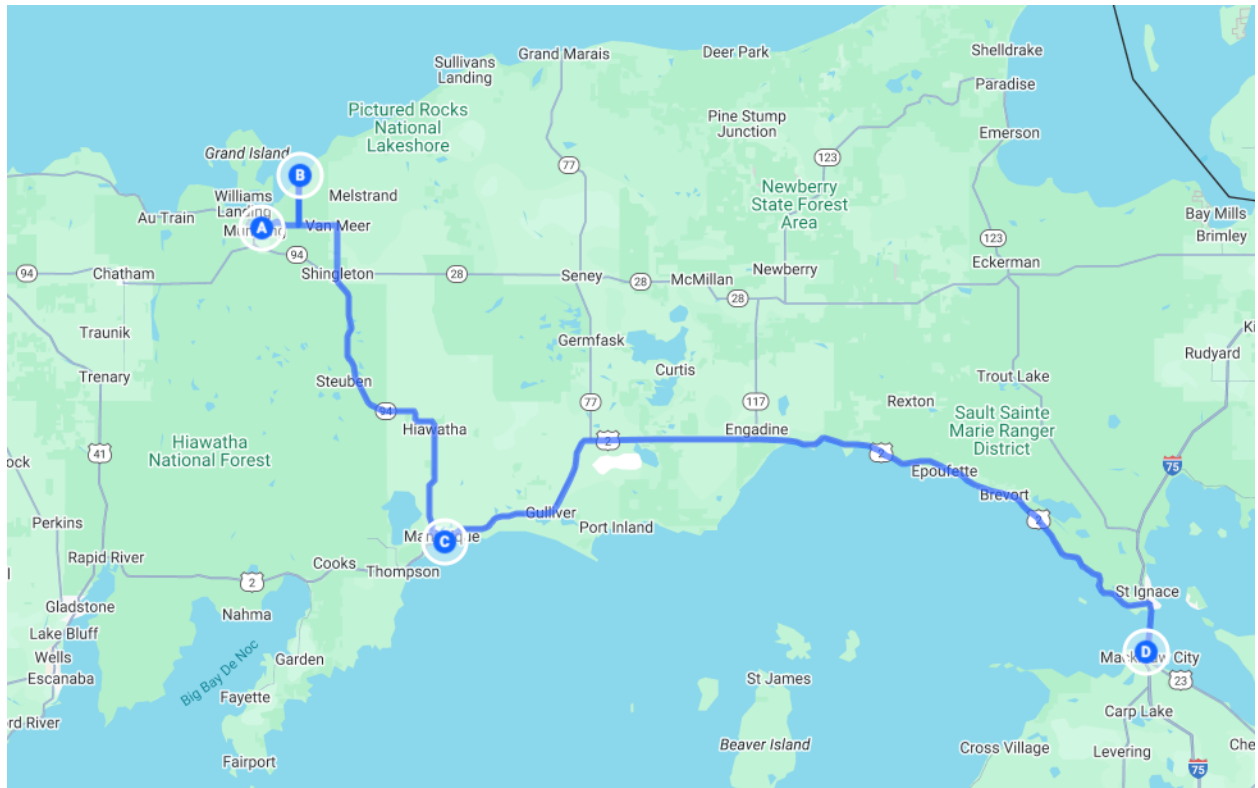
Finish: Holiday Inn Express Mackinaw City by IHG, 364 Louvigny St, Mackinaw City, MI 49701 - (231) 436-7100

SCHEDULE:

9AM: Daily Start

- Check email for morning updates, usually between 6-7am.

5:00PM : Arrive Mackinaw City, MI



Day 4: Mackinaw City, MI to Frankfort, MI

Start: Holiday Inn Express Mackinaw City by IHG, 364 Louvigny St, Mackinaw City, MI 49701 - (231) 436-7100

Checkpoint 1: None

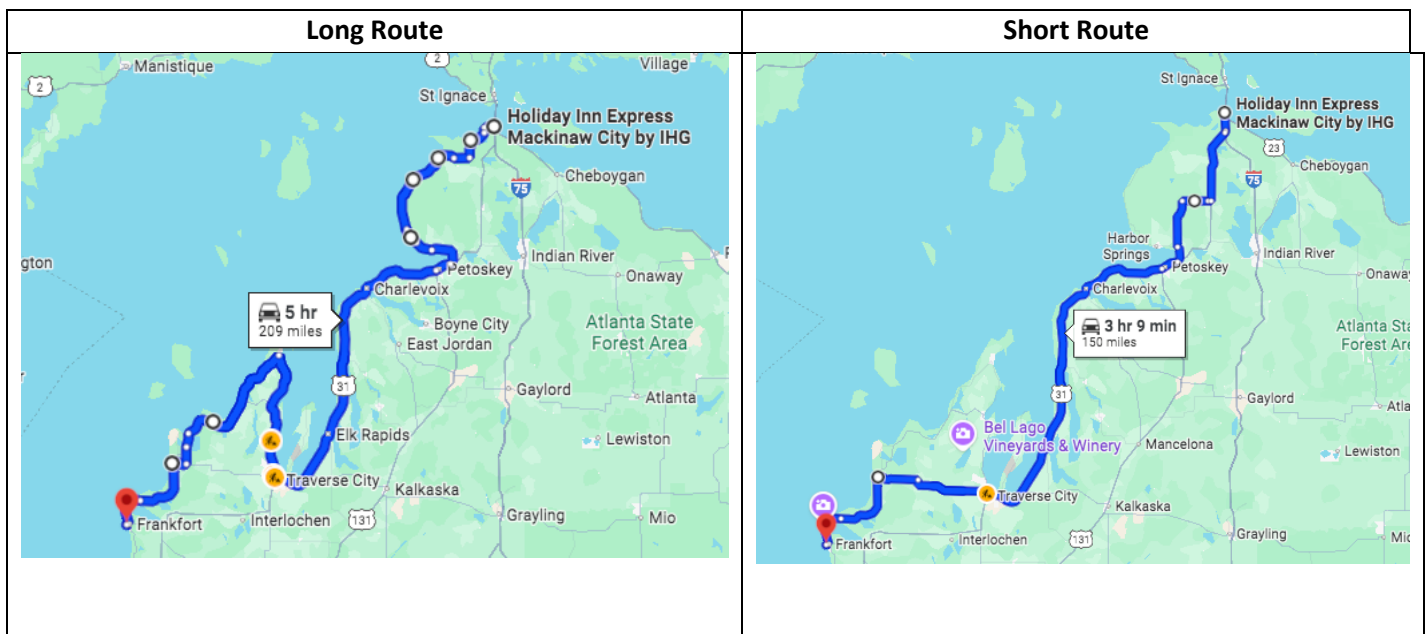
Finish: Harbor Lights Resort, 15 S, 2nd St, Frankfort, MI 49635 - 866-881-6004

SCHEDULE:

9AM: Daily Start

- Check email for morning updates, usually between 6-7am.
- Gather with your friends and pick your route for the day! Today you have two options....

5:00PM : Arrive Downtown Frankfort, MI



Day 5: Frankfort, MI to Douglas, MI

Start: Harbor Lights Resort, 15 S, 2nd St, Frankfort, MI 49635 - 866-881-6004

Checkpoint: Northern Michigan Dragway: 13991 Potter Rd, Kaleva, MI 49645, United States

Finish: AmericInn by Wyndham Douglas/Saugatuck, 2905 Blue Star Hwy, Douglas, MI 49406

SCHEDULE:

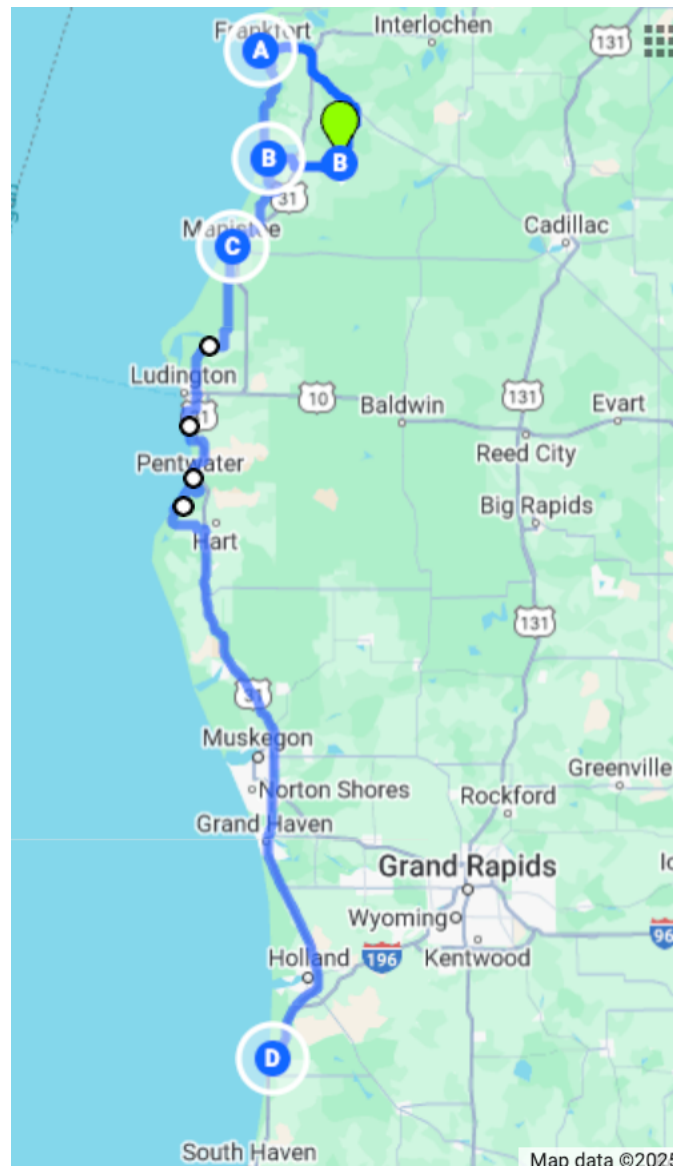
9AM: Daily Start

- Check email for morning updates, usually between 6-7am.

11:30AM : Arrive at Northern Michigan Dragway

Meet up on Directions at STEP 5 from Dragway group

5PM : Arrive AmericInn by Wyndham Douglas/Saugatuck, Douglas, MI



Lap the Lake Day 1 – Drive 158 miles, 4 hours 26 mins

Start: Double Clutch Brewing Company - 2121 Ashland Ave, Evanston, IL 60201

End: Harley-Davidson Museum - 400 W Canal St, Milwaukee, WI 53201

Distance/Time: (75.4 mi) / 2 hr 20 min

>>Take Green Bay Rd, Sheridan Rd and Green Bay Rd to Skokie Valley Rd in Highland Park (12.8 / 32 min)

LEFT out of the parking lot

1. Head STRAIGHT (north) on Ashland Ave toward Payne St - 0.1 mil
2. Turn RIGHT onto Noyes St - 105 ft
3. Turn LEFT onto Green Bay Rd - 2.2 mil

• Pass by Chase Bank (on the left in 0.5 mi)

4. Turn RIGHT onto Kenilworth Ave - 272 ft
5. At the traffic circle, Continue (STRAIGHT) to stay on Kenilworth Ave - 0.6 mi
6. Turn LEFT onto Sheridan Rd - 3.5 mi
7. Turn LEFT onto South Ave - 0.3 mi
8. Turn RIGHT onto Green Bay Rd - 4.9 mi
9. Turn LEFT onto Park Ave W - 1.1 mi

>>Follow US-41 N and N Green Bay Rd to 88th Ave in Pleasant Prairie (29.2 / 46 min)

10. Turn RIGHT onto Skokie Valley Rd - 0.6 mi
11. Keep LEFT to Continue (STRAIGHT) on US-41 N/Skokie Valley Rd - 9.1 mi
12. Turn RIGHT onto Martin Luther King Jr Dr - 0.7 mi

• Pass by Dunkin' (on the right in 0.7 mi)

13. Turn LEFT onto N Green Bay Rd - 17.4 mi

• Pass by Jiffy Lube (on the left in 2.2 mi)

>>>>>> Entering Wisconsin <<<<<<

14. Use the left 2 lanes to turn LEFT onto WI-50 - W/75th St - 1.4 mi

>> Continue on 88th Ave to Sturtevant (10.6 / 18 min)

15. Turn RIGHT onto 88th Ave - 7.1 mi
16. Continue (STRAIGHT) onto W 105th St - 2.2 mi
17. Continue (STRAIGHT) onto W Rd - 0.4 mi
18. Continue (STRAIGHT) onto Renaissance Blvd - 1.0 mi
19. Use the 2nd from the right lane to turn RIGHT onto Washington Ave - 0.3 mi

>> Continue onto S Fancher Rd. Take Howell Rd to WI-38 N/WI-38 Trunk N in Caledonia (7.0 / 10 min)

20. Turn LEFT onto S Fancher Rd - 2.6 mi

21. Turn LEFT onto Northwestern Ave - 0.7 mi
22. Turn RIGHT onto St Paul Ave - 500 ft
23. Continue (STRAIGHT) onto Howell Rd - 3.7 mi
- >> Continue on WI-38 N/WI-38 Trunk N to Milwaukee (14.7 / 30 min)**
24. Turn LEFT onto WI-38 N/WI-38 Trunk N - 12.7 mi
- Pass by Wendy's (on the right in 12 mi)
25. SLIGHT RIGHT onto S 1st St - 1.1 mi
26. Turn LEFT to stay on S 1st St - 1.0 mil
- Pass by McDonald's (on the left in 0.8 mi)
- >> Continue on W Florida St. Take S 6th St to W Canal St (0.7 / 3 min)**
27. Turn LEFT onto W Florida St - 0.3 mi
28. At the traffic circle, take the 1st exit onto S 6th St/W Nicholas St - 0.3 mi
- Continue (STRAIGHT) to follow S 6th St
29. Turn RIGHT onto W Canal St
- >>> Arrived - Harley – Davidson Museum will be on the left (0.1 / 1 min)**

Start: Harley-Davidson Museum - 400 W Canal St, Milwaukee, WI 53201

End: Holiday Inn Manitowoc by IHG - 4601 Calumet Ave, Manitowoc, WI 54220

Distance/Time: (82.5) / 2 hr 5 min

Group Activity: Reception – Holiday Inn Bar – 6 PM to 7:30 PM (Food Drink provided)

>> Follow N 6th St and N Doctor M.L.K. Jr Dr to WI-57 N/N Green Bay Ave/I-43 ALT (4.4 / 15 min)

- 30. Head west toward light at N 6th St - 0.1 mi
- 31. Turn RIGHT onto N 6th St - 1.1 mi
- 32. Continue to stay on N 6th St - 0.4 mi
- 33. Turn RIGHT onto W Walnut St - 0.2 mi
- 34. Turn LEFT onto N Doctor M.L.K. Jr Dr - 2.6 mi
 - Pass by KFC (on the right in 0.8 mi)
- 35. Continue (STRAIGHT) onto WI-57 N/N Green Bay Ave/I-43 (ALT) (5.1/10 min)
- 36. Turn RIGHT onto N Range Line Rd (4.3 / 9 min)
- 37. Turn RIGHT onto I-43 ALT/W Mequon Rd (1.0 / 2 min)
- 38. Turn LEFT onto County Hwy W/N Port Washington (14.2 / 23 min)
 - Continue to follow County Hwy W
 - Pass by McDonald's (on the right)
- 39. Turn LEFT onto WI-57 N (28.6 / 31min)

>> Take County Road M to WI-42 N in Meeme (12.0 / 14 min)

- 40. Turn RIGHT on to County Road A (Exit) - 0.1 mi
- 41. Turn RIGHT onto County Road A - 2.9 mi
- 42. Turn LEFT onto County Road M - 6.5 mi
- 43. Turn RIGHT onto County Road XX - 2.5 mi

>> Follow WI-42 N to S Frontage Rd in Manitowoc (12.7 / 14 min)

- 44. Turn LEFT onto WI-42 North - 12.1 mi
- 45. Turn RIGHT onto US-151 N/WI-42 N - 0.6 mi
 - Continue to follow US-151 N/WI-42 N
- 46. Turn RIGHT onto S Frontage Rd
- 47. Turn RIGHT into Hotel parking

>>> Arrived – Hotel

MAPS - <https://bit.ly/3YHIENU>

Lap the Lake Day 2 – Drive 212 miles, 4 hours 66 mins

Start: Holiday Inn Manitowoc by IHG, 4601 Calumet Ave, Manitowoc, WI 54220

End: Comfort Inn & Suites Munising-Lakefront, E, 9388 E Munising Ave, Munising, MI 49862

Distance/Time: (212 mi) / 4 hr 16 min

>>> Follow S Rapids Rd and County Rd R to US-141 N/Main St in Ledgeview (29.7 / 40 min)

1. Turn LEFT onto S Frontage Rd 180 ft
2. Continue STRAIGHT onto S Rapids Rd - 5.8 mi
3. At the traffic circle, continue straight onto County Rd R - 23.8 mi

>>> Follow Main St and US-141 N to Velp Ave in Howard (11.5 / 23 min)

4. Use the LEFT lane to merge onto US-141 N/Main St - 2.1 mi
5. At the traffic circle, take the 2nd exit onto Main St - 1.0 mi
6. At the traffic circle, take the 2nd exit onto US-141 N/Main St - 4.8 mi

- Continue to follow US-141 N
- Pass by Dairy Queen (Treat) (on the right in 3.4 mi)

7. Turn RIGHTt onto N Broadway - 0.4 mi
8. Turn LEFT onto Mather St - 0.5 mi
9. Continue onto Velp Ave - 0.5 mi
10. Continue straight to stay on Velp Ave
11. At the traffic circle, continue straight to stay on Velp Ave - 1.4 mi
12. At the traffic circle, take the 2nd exit and stay on Velp Ave - 0.8 mi
13. At the traffic circle, take the 2nd exit and stay on Velp Ave
14. At the traffic circle, take the 2nd exit and stay on Velp Ave - 0.1 mi

>>>> Follow Lakeview Dr and Co Hwy J/Co Rd J to US-41 N in Pensaukee (18.5 / 26 min)

15. At the traffic circle, take the 1st exit and stay on Velp Ave - 0.2 mi
16. Turn RIGHTt onto Riverview Dr - 0.3 mi
17. Turn LEFT onto Glendale Ave - 459 ft
18. Turn RIGHTt onto Lakeview Dr - 5.8 mi
19. Continue onto Riverside Dr - 0.3 mi
20. Continue onto Co Hwy J/Co Rd J/N Lakeview Dr - 11.9 mi

- Continue to follow Co Hwy J/Co Rd J

>>>>Follow US-41 N, M-35 N and US-41 N to M-67 N in Trenary (122 / 2 hr 16 min)

21. Turn RIGHTt onto US-41 N - 32.7 mi
- Pass by Dairy Queen Grill & Chill (on the LEFT in 30.7 mi)
- Entering Michigan

22. Continue straight onto 10th Ave - 0.3 mi
- Pass by Holiday Stationstores (on the right in 0.2 mi)
23. Turn LEFT onto 10th Street - 1.8 mil
24. Turn RIGHTt onto M-35 N/N Shore Dr - 50.1 mi
- Continue to follow M-35 N
 - Watch for Welcome to our Waterfront Community Escanaba sign (50 mi)
25. Turn RIGHTt onto Lake Shore Dr - 1.9 mi
26. Turn RIGHTt to stay on Lake Shore Dr
27. Turn LEFT to stay on Lake Shore Dr - 0.8 mi
28. Turn LEFT onto Ludington St - 0.1 mi
- >>> STOP – Park the car and look at Sand Point Lighthouse**
29. Turn RIGHTt onto Ludington St
30. Turn LEFT onto S 2nd St - 207 ft
31. Turn RIGHTt toward S 3rd St - 486 ft
32. Turn RIGHTt at the 1st cross street onto S 3rd St - 207 ft
33. Turn LEFT onto Ludington St (Watch for La Cantina) - 1.0 mi
34. Turn RIGHTt onto Stephenson Ave - 0.7 mi
35. At the traffic circle, take the 2nd exit onto Washington Ave - 0.6 mi
36. Washington Ave turns slightly LEFT and becomes 14th Ave N
37. Turn RIGHTt onto US-2 E/US-41 N/N Lincoln Rd/U.S. - 13.3 mi
- Continue to follow US-2 E/US-41 N/U.S.
 - Pass by Midas (on the right)
38. Turn LEFT onto US-41 N - 18.8 mi
- Trenary Gardens (on right at 18.5 mi)
39. Turn RIGHTt onto M-67 N (12.0 / 13 min)
- >>>> Follow M-94 E to E Munising Ave in Munising (16.7 / 19 min)**
40. Turn RIGHTt onto M-94 E/Tunteri Rd - 15.5 mi
- Continue to follow M-94 E
41. Turn LEFT onto M-28 W - 1.2 mi
42. At the traffic circle, take the 1st exit onto E Munising Ave - 1.1 mi
43. Turn LEFT in to hotel parking lot
- >>> Arrived – Hotel**

Lap the Lake Day 3 – Drive 212 miles, 2 hours 50 mins

Start: Comfort Inn & Suites Munising-Lakefront, E, 9388 E Munising Ave, Munising, MI 49862

End: Holiday Inn Express Mackinaw City by IHG, 364 Louvigny St, Mackinaw City, MI 49701

Distance/Time: (151 mi) / 2 hr 50 min

>>> Follow E Munising Ave and via Adams Trail and Miner's Castle Rd (9.60 mi / 19 minutes)

From the parking lot

1. Turn LEFT onto E Munising Ave - 1.5 mi
2. Continue (STRAIGHT) onto Adams Trail - 2.6 mi
3. Turn LEFT onto Miner's Castle Rd - 5.0 mi

- Parts of this road may be closed at certain times or days (Open)

4. Turn LEFT to stay on Miner's Castle Rd - 0.4 mi

- May be closed at certain times or days (Open)

STOP – Short hike to overlook or to castle.

>>> Continue on M-94 East to Paul Bunyan Statue (49.3 mi / 1 hr 1 min)

5. Head Back on Miner's Castle Rd - 5.4 mi
6. Turn LEFT onto Adams Trail - 3.9 mi
7. Turn RIGHT onto Shingleton Rd S - 4.9 mi
8. Continue (STRAIGHT) onto M-94 E - 33.5 mi
9. Turn LEFT onto Deer St - 0.4 mi
10. Turn RIGHT onto Chippewa Ave - 0.9 mi
11. Turn LEFT onto W Lakeshore Dr/U.S. Bicycle Rt 10 - 0.2 mi

- Destination will be on the left

STOP - Paul Bunyan Statue 1000 W Lakeshore Dr, Manistique, MI 49854

>>> Continue on US-2 to Mackinac Bridge (92.5 mi / 1 hr 30 min)

12. Head northeast on US-2 E/W Lakeshore Dr/U.S. Bicycle Rt 10 - 87.2 mi
- Continue to follow US-2 East
13. Use the right lane to merge onto I-75 S via the ramp to Mackinac Bridge Toll (\$) - 5.2 mi
 14. Take exit 339 toward Mackinaw City - 377 ft
 15. Continue (STRAIGHT) onto W Jamet St - 305 ft
 16. Turn RIGHT onto Louvigny St - 141 ft

>>> Arrived – Hotel

MAPS - <https://bit.ly/4jTDXHW>

Lap the Lake Day 4 (Short) – Drive 150 miles, 3 hours 4 mins

Start: Holiday Inn Express Mackinaw City by IHG, 364 Louvigny St, Mackinaw City, MI 49701

End: Harbor Lights Resort, 15 S, 2nd St, Frankfort, MI 49635

Distance/Time: (150 mi) / 2 hr 50 min Drive 150 miles, 3 hr 4 min

From the parking lot turn (LEFT)

1. Head south on Louvigny St toward W Jamet St - 141 ft
2. Turn LEFT at the 1st cross street onto W Jamet St - 0.1 mi
- >>> Take US-31 S/Green Arrow Route-Mackinac Trl to Mill St in Pellston (17.4 / 18 min)
3. Merge onto I-75 S - 3.3 mi
4. Take exit 336 for US-31 toward Petoskey/Charlevoix - 0.4 mi
5. Continue onto US-31 S/Green Arrow Route- Mackinac Trl - 13.6 mi

>>> Take E Robinson Rd and Pleasantview Rd to US-31 S/Green Arrow Route-Mackinac Trl in Bear Creek Township (17.7 / 23 min)

6. Turn RIGHT onto Mill St - 0.6 mil
7. Continue onto E Robinson Rd - 4.9 mi
8. Turn LEFT onto Pleasantview Rd - 9.0 mil
9. Turn LEFT onto M-119 S - 3.2 mi

>>> Follow US-31 S to M-22 S/M-72 W in Traverse City
1 hr 26 min (69.9 mi)

10. Turn RIGHT onto US-31 S/Green Arrow Route- Mackinac Trl - 3.4 mi
11. Turn RIGHT onto US-31 S/Charlevoix Ave - 66.5 mi

- Continue to follow US-31 S
- Pass by McDonald's (on the left in 65.1 mi)

>>> Follow M-72 W and M-22 S to your destination in Frankfort (44.9 mi / 59 min)

12. Continue straight onto M-22 S/M-72 W - 0.6 mi
13. Turn LEFT onto M-72 W - 14.0 mi
14. Turn LEFT to stay on M-72 W - 8.4 mi
15. Turn LEFT onto M-22 S - 13.9 mi
16. Turn RIGHT onto Sutter Rd - 2.7 mi
17. Turn RIGHT onto M-22 S - 4.8 mi
18. Turn RIGHT onto Forest Ave - 0.4 mi
19. Turn LEFT onto 2nd St - 0.1 mi

- Destination will be on the RIGHT

>>> Arrived – Hotel MAPS - <https://bit.ly/43d0Xuj>

Lap the Lake Day 4 (Long) – Drive 209 miles, 4 hours 56 mins

Start: Holiday Inn Express Mackinaw City by IHG, 364 Louvigny St, Mackinaw City, MI 49701

End: Harbor Lights Resort, 15 S, 2nd St, Frankfort, MI 49635

Distance/Time: (209 mi) / 4 hr 56 min

From the parking lot turn (LEFT)

>> US-31 S/Green Arrow Route-Mackinac Trl in Bear Creek Township (50.4 / 1 hr 30 min)

1. Head south on Louvigny St toward W Jamet St - 0.2 mi
2. Turn RIGHT onto W Central Ave - 1.9 mi
3. W Central Ave turns LEFT and becomes Wilderness Park Dr - 1.0 mi
4. Turn RIGHT to stay on Wilderness Park Dr - 3.6 mi
5. Turn LEFT onto Cecil Bay Rd - 3.7 mi
6. Turn RIGHT onto E Gill Ra - 3.2 mi
7. Continue onto Lakeview Rd - 2.9 mi
8. Continue onto N Lake Shore Dr - 2.2 mi
9. Turn RIGHT to stay on N Lake Shore Dr - 17.6 mi
10. Turn RIGHT onto Lower Shore Dr - 3.6 mi
11. Turn RIGHT onto M-119 S - 3.6 mi
12. Turn LEFT onto M-119 S/E Main St - 7.0 mi

- Continue to follow M-119 S

>>>Continue on US-31 S. Take M-22 S to Forest Ave in Frankfort (158 / 3 hr 23 min)

13. Turn RIGHT onto US-31 S/Green Arrow Route-Mackinac Trail - 3.4 mi
14. Turn RIGHT onto US-31 S/Charlevoix Ave - 66.5 mil
 - Continue to follow US-31 S
 - Pass by McDonald's (on the left in 65.1 mi)
15. Continue straight onto M-22 S/M-72 West - 27.4 mi
 - Continue to follow M-22 S
16. Turn LEFT onto M-22 S/N Manitou Trail - 29.6 mi
 - Continue to follow M-22 S
17. Turn LEFT onto M-22 S/S Ray St - 2.9 mil
 - Continue to follow M-22 S
18. Turn LEFT onto S Benzonia Trail - 3.4 mi
19. Turn RIGHT onto M-72 W - 3.3 mi
20. Turn LEFT onto M-22 S - 13.9 mi

- | | |
|---|------------------|
| 21. Turn RIGHT onto Sutter Rd | - 2.7 mi |
| 22. Turn RIGHT onto M-22 S | - 4.8 mi |
| >>>Continue on Forest Ave to your destination | (0.6 mi / 2 min) |
| 23. Turn RIGHT onto Forest Ave | - 0.4 mi |
| 24. Turn LEFT onto 2nd St | - 0.1 mi |
| 25. Turn RIGHT | - 56 ft |
| 26. Turn LEFT | |

- Destination will be on the right

>>> Arrived – Hotel

MAPS - <https://bit.ly/3F7viT9>

Lap the Lake Day 5 – Drive 190 miles, 4 hours 15 mins

Start: Harbor Lights Resort, 15 S, 2nd St, Frankfort, MI 49635

End: AmericInn by Wyndham Douglas/Saugatuck, 2905 Blue Star Hwy, Douglas, MI 49406

Distance/Time: 190 mi / 4 hr 15 min

From the parking lot (STRAIGHT)

>>> Follow Main St to Lake St (1.1 / 4 min)

1. Turn LEFT onto 2nd St - 240 ft
2. Turn RIGHT onto Main St - 1.0 mi

>>>Take M-22 S, US-31 S, US-10 W, S Lakeshore Dr, \ County Rd A-2/Blue Star Hwy (189 / 4 hr 19 min)

3. Turn RIGHT onto Lake St - 1.1 mi
4. Continue onto M-22 S/Frankfort Ave - 27.7 mil

- Continue to follow M-22 S

>> Jump in point for directions FROM the Michigan race way <<<<<

5. At the traffic circle, take the exit onto US-31 S - 26.3 mi
- Pass by Burger King (on the right in 3.9 mi)

6. Turn RIGHT onto US-10 W/US-31 S - 6.1 mi
- Continue to follow US-10 W

7. Turn LEFT onto US-31 BUS - 2.0 mi
8. Turn RIGHT onto Iris Rd - 1.5 mi

9. Turn LEFT onto S Lakeshore Dr - 4.2 mi

10. Turn LEFT onto W Meisenheimer Rd - 1.7 mil

11. Turn RIGHT onto S Pere Marquette Hwy - 3.1 mi

12. Turn RIGHT onto US-31 BUS S - 0.2 mi

13. Continue onto US-31 BUS S - 2.4 mi

14. Continue onto N Hancock St - 1.1 mi

15. Turn LEFT onto 6th St - 0.7 mi

16. Slight RIGHT onto Monroe Rd - 3.5 mi

17. Turn RIGHT onto N Oceana Dr - 9.9 mi

18. Continue onto N State St - 0.8 mi

19. Turn RIGHT onto 1st St - 0.7 mi

20. Continue onto W Shelby Rd - 7.0 mi

21. Turn LEFT onto 16th Ave - 1.0 mi

22. Continue onto Scenic Dr - 7.8 mi

23. Continue onto W Webster Rd - 3.4 mi

24. Turn RIGHT onto S 64th Ave	- 1.5 mi
25. Continue onto Lamos Rd	- 0.9 mi
26. Turn LEFT onto Meinert Park Rd	- 1.0 mi
27. Turn RIGHT at the 1st cross street onto Whitbeck Rd	- 2.8 mi
28. Turn LEFT onto Dowling St	- 1.3 mi
29. Continue onto Thompson St	- 0.3 mil
30. Thompson St turns LEFT and becomes US-31 BUS S/W Colby St	- 1.6 mil
31. Turn RIGHT onto Whitehall Rd	-11.0 mil
• Pass by Pizza Hut (on the right in 10.1 mi)	
32. Continue onto M-120 S/M.Causeway	- 1.3 mil
• Continue to follow M-120 S	
33. Merge onto Moses J Jones Pkwy	- 0.7 mi
34. Keep RIGHT to continue on Shoreline Dr	- 1.7 mi
35. Continue onto Seaway Dr	- 4.7 mi
36. Turn RIGHT onto Grand Haven Rd	- 6.6 mi
• Pass by Pizza Hut (on the left in 0.5 mi)	
37. Turn LEFT onto Ridge Ave	- 0.6 mil
38. Slight RIGHT onto Pine St	- 0.4 mil
39. Merge onto US-31 Emergency	- 154 ft
40. Slight LEFT to merge onto US-31 S/N Beacon Blvd toward Grand Hvn	
Continue to follow US-31 S	- 3.3 mi
• Pass by Jimmy John's (on the right in 0.7 mi)	
41. Turn RIGHT onto Hayes St	- 0.2 mil
42. Turn LEFT onto Lakeshore Ave	- 9.5 mil
43. Continue onto Butternut Dr	- 1.1 mi
44. Turn LEFT onto Port Sheldon St	- 3.5 mi
45. Turn RIGHT onto US-31 S	- 9.4 mi
46. Make a U-turn at turn around	- 0.1 mi
47. Turn RIGHT at the 1st cross street onto M-40 S	- 0.4 mi
48. Continue straight onto Lincoln Ave	- 3.2 mi
49. Turn RIGHT onto 140th Ave	- 1.0 mi
50. Turn LEFT at the 1st cross street onto 58th St	- 0.5 mi

- 51. Turn RIGHT onto 139th Ave - 135 ft
- 52. Turn LEFT onto County Rd A-2/Blue Star Hwy/Washington Rd - 5.6 mil
 - Continue to follow County Rd A-2/Blue Star Hwy
- 53. At the traffic circle, continue straight on County Rd A-2/Blue Star Hwy - 2.2 mi
- 54. Turn LEFT into hotel
 - Destination will be on the left

>>> Arrived – Hotel

From the parking lot (STRAIGHT)

>>> Follow Main St to Lake St (1.1 / 4 min)

- 1. Turn LEFT onto 2nd St - 240 ft
- 2. Turn RIGHT onto Main St - 0.4 mi
- 5. Turn LEFT onto 7th St - 394 ft

>>>Take M-115 E to S Pioneer Rd/Weldon Rd in Weldon Township (17.3 / 20 min)

- 6. Turn RIGHT at the 2nd cross street onto Forest Ave - 0.7 mi
- 7. Continue onto M-115 E - 6.4 mi
- 8. Turn RIGHT onto US-31 S - 2.3 mi
- 9. Turn LEFT onto M-115 E - 7.9 mi

>>>Take Kurick Rd and Healy Lake Rd to your destination in Maple Grove Township (9.1 /13 min)

- 10. Turn RIGHT onto S Pioneer Rd/Weldon Rd - 0.1 mi
- 11. Continue onto Kurick Rd - 1.9 mi
- 12. Turn RIGHT onto Springdale Rd - 0.9 mi
- 13. Continue onto Healy Lake Rd - 5.3 mi
- 14. Turn RIGHT onto Potter Rd - 0.6 mi

>>>Northern Michigan Dragway 13991 Potter Rd, Kaleva, MI 49645

- Exit Dragway to Left onto Potter Rd (West) - 1.8 mi
- 21. Turn LEFT onto Big 4 Rd - 1.0 mi
- 22. Turn RIGHT onto 11 Mile Rd - 4.3 mi
- 23. Turn RIGHT onto US-31 N - 1.1 mi
- 24. Turn LEFT onto Potter Rd - 3.6 mi
- 26. Turn LEFT at the 1st cross street onto M-22 S - 11.8 mi

>>>> Jump in at STEP 5

MAPS - <https://bit.ly/43aMhfo> - (to the raceway)
 <https://bit.ly/42Wax6c> (without raceway)



&



Save 10% on all items at
griotsgarage.com
With code: **RAMBLER10**